

Historical Timeline



Kenneth R. Roth

Events at the Reagan Test Site

1960s

1961

RCA Corporation begins onsite construction of the TRADEX system. TRADEX was the first of the radars to be built at the Kwajalein range as part of Project PRESS.



1961

Hourglass is published on Kwajalein with local and international news. Some of the headlines of this version from 3 January 1961 include "Sinatra will dress in style for inauguration of Kennedy," "Kwajalein water facts [daily water usage 192,400 gallons]," and "Final Rose Bowl game score: Washington 17, Minnesota 7."

1957

Soviet Union announces that it successfully tested an intercontinental ballistic missile, then launches Sputnik

1950s

1958

Secretary of Defense creates the Advanced Research Projects Agency (ARPA); Project PRESS (Pacific Range Electromagnetic Signature Studies) is initiated by ARPA

1960

ARPA designates MIT Lincoln Laboratory as scientific director of Project PRESS; first Lincoln Laboratory inspection of Roi-Namur Island is conducted

1962

The Target Resolution and Discrimination Experiment (TRADEX) acquires and tracks its first ICBM, an Atlas missile launched from Vandenberg Air Force Base



1962

The first Lincoln Laboratory family arrived to live on Kwajalein on 20 May. Bill Romaine was accompanied by his wife Susan and their two children, Janet, age 12, and Barbara, age 2. Bill Camp and his family, shown in the photo, arrived shortly thereafter.

1964

On 1 July, management of Kwajalein, originally known as the Pacific Missile Range Facility—Kwajalein, was transferred from the Navy to the Army. The Army assigned management responsibility to the Nike-X Project Office in Huntsville, Alabama, and the site was renamed the Kwajalein Test Site. The Project PRESS site at Roi-Namur, shown here, remained under the direction of ARPA.



1963

Project PRESS Airborne Optical Aircraft and Roi-Namur ground-based optical system is operational

1966

48-inch tracking telescope becomes operational on Roi-Namur

1967

ARPA Long-Range Tracking and Instrumentation Radar (ALTAIR) installation by GTE Sylvania begins

1968

ARPA-Lincoln C-band Observables Radar (ALCOR) installation by Lincoln Laboratory and subcontractor RCA begins

1969

Project PRESS site at Roi-Namur is renamed Kiernan Reentry Measurements Site (KREMS) after LTC Joseph M. Kiernan



1970

The ARPA-Lincoln C-band Observables Radar (ALCOR) became operational. ALCOR was the first high-power microwave radar to utilize wideband waveform transmissions. ALCOR's goals were to develop the technology necessary to generate and process wide-bandwidth signals and to investigate the applications of broadband data for reentry vehicle discrimination and space situational awareness.

1970

The ARPA Long-Range Tracking and Instrumentation Radar (ALTAIR) is operational at VHF and UHF. The white "teacup" (notice its size relative to that of the man standing below it) is the cover of the conventional five-horn focal-point feed of the VHF system. The "saucer" is the dichroic secondary reflector of the UHF Cassegrainian system with a multimode horn at the vertex. The reflector is composed of two layers of crossed dipoles that are resonant at UHF, making it an excellent reflector at UHF and almost transparent at VHF. The system angle-tracks at both frequencies, and either frequency can drive the antenna-servo system.



1971

First radar image of orbiting satellite is generated by ALCOR on *Salyut 1* spacecraft

1971

Reentry Designation and Discrimination Experiment, the first real-time discrimination test bed, begins at Kwajalein

1972

First Sprint missile is launched from Illeginni as part of Safeguard system test

1972

PRESS ground-based optics program ends; TRADEX is modified to L and S bands

1973

Surface-acoustic-wave device developed for compressing ALCOR's 512 MHz wideband waveform. Note the faint white curves (bottom) that visibly indicate the finite-impulse-response filter coefficients. These coefficients implement a very narrow bandpass filter.

**1974**

The Army Ballistic Missile Defense Advanced Technology Center decided to establish the Army Optical Station at Kwajalein. The SOLITAIRE narrow- and wide-field-of-view infrared radiometer system was moved to Roi-Namur from the White Sands Missile Range in New Mexico. A long-wave infrared wideband radiometer, known as the Wide Angle Sensor, was also installed. In 1976, the Ground-Based Measurements short- and long-wave infrared tracking optical system was also established.

1973

ALCOR begins to routinely image satellites in support of space-object identification

1973

A program known as SIMPAR (SIMulation of Safeguard System Perimeter Acquisition Radar) becomes operational on the ALTAIR radar

1973

Safeguard Missile Site Radar prototype operations begin at Meck Island

1977

Laser Infrared Tracking Experiment laser radar becomes operational as part of the Army Optical Station

1977

Pacific Barrier (PACBAR) trial begins at ALTAIR



1983

The last-built KREMS radar, the Millimeter-Wave (MMW), became operational at 35 GHz center frequency. MMW was initially designed as an adjunct to ALCOR but has since grown to become a complete, self-sufficient system. The original charter for MMW was to provide a database of millimeter-wave signature data of reentry phenomenology and to support fine-scale miss-distance measurements for interceptor experiments. The radar was also used to generate fine-scale resolution images of near-Earth satellites.



1983

In January, the Multistatic Measurement System (MMS) became operational. MMS provided multistatic L-band metric data with TRADEX as the illuminator, and L-band and UHF multistatic signature data with TRADEX and ALTAIR as the illuminators. Receiving antennas were located on the islands of Gellinam and Illeginni. By using triangulation, MMS was able to provide very precise three-dimensional metric data.

1980s

1981

High-speed satellite data link is established between Kwajalein and Lexington for transmittal of mission data

1982

ALTAIR Space Detection and Tracking System becomes operational

1984

In November, ALTAIR's original UHF klystron transmitter was replaced with an array of 24 traveling-wave-tube (TWT) transmitters that were combined through a series of hybrids, each consisting of eight in-parallel TWTs. Later in time, another group of eight additional TWTs was added to ALTAIR. This modification greatly increased the radar's UHF sensitivity and provided the capability to do dual-frequency tracking of deep-space satellites.

**1986**

In May, the Army restructured the organization at Kwajalein. The lead command on the atoll became known as the United States Army Kwajalein Atoll (USAKA) and a subordinate command known as the Kwajalein Missile Range Command was established. The Kwajalein Missile Range

Command was responsible for the technical facilities and instrumentation, while the USAKA Command was responsible for base operations and all nontechnical functions.

**WELCOME TO
U.S. ARMY KWAJALEIN ATOLL**

**1985**

Millimeter-Wave Radar (MMW) becomes operational at 95 GHz

1986

ALCOR near-real-time imaging of satellites becomes operational

1986

Real-time coherent integration and phase-code modulated waveforms are added to TRADEX radar

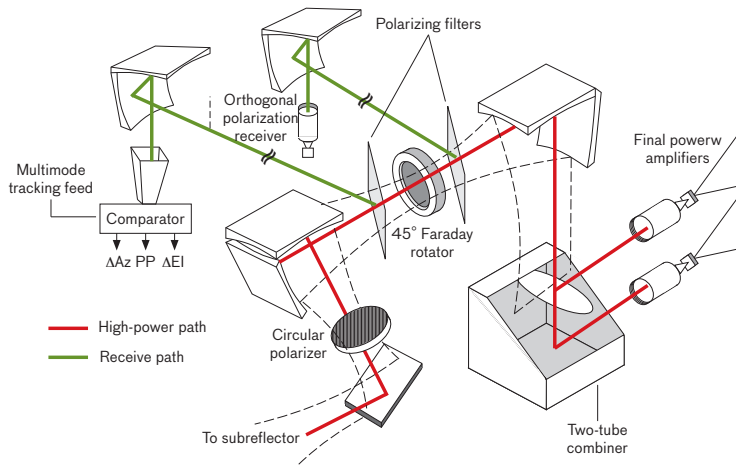
1987

Kwajalein Discrimination System (KDS) demonstrates real-time imaging of reentry vehicles using MMW data

1989


MMW demonstrates capability to generate satellite images in real time and transmits them to NORAD-Cheyenne Mountain via encrypted data link

HISTORICAL TIMELINE



1992

In the early 1990s, the MMW rigid-waveguide components were replaced with a quasi-optical-transmission system, known as the Beam Waveguide (BWG) system. The BWG system uses mirrors to transport RF energy from the high-power tube output through free space to the antenna feed. Using free-space transmission greatly reduces system losses. In addition, the BWG system can carry much higher transmitter power levels than the rigid waveguide system.



1993

In October, the Laboratory's responsibilities expanded as Lincoln Laboratory became the Army's scientific director for all measurement assets on Kwajalein Atoll, not just those at KREMS. In addition to the KREMS sensors, the range's sensor suite includes two MPS-36 tracking radars located on Kwajalein Island; a variety of visible, MWIR, and ballistic camera optical systems located around the atoll; 13 telemetry collection systems; a range safety ship equipped with command, destruct, and telemetry systems; and a hydroacoustic impact scoring array. As an initial project, the Laboratory successfully integrated the KREMS and Kwajalein independent control centers into a single control center located on Kwajalein Island. The new mission control center was called the Kwajalein Mission Control Center.

1990s

1990

All-digital universal signal processor is added to ALTAIR

1991

TRADEX multi-target tracker is operational

1993

Submarine fiber-optics ring is installed around atoll

1994


Honolulu Data Reduction Facility is shut down and work is transitioned to Lincoln Laboratory in Lexington

1994

MMW system is upgraded from 1 GHz to 2 GHz bandwidth

1994

A special operating mode referred to as stare and chase was added to TRADEX to enable it to assess the space-debris population at low latitudes. This mode was used to collect space-debris data for NASA.

**1996**

The Kwajalein Mobile Range Safety System (KMRSS) became fully operational in July. KMRSS is a ship-based mobile range safety system that was developed at Kwajalein under Laboratory supervision for safely conducting tests of theater-class ballistic missiles. Testing of theater-class missiles had begun at Kwajalein in 1993 with the initiation of the Laboratory's Theater Critical Measurements Program.

**1996**

Lincoln Laboratory's role is changed from scientific director to scientific advisor at request of the U.S. Army

1997

A new frequency-jump-burst waveform is added to TRADEX and later transitioned to the Aegis SPY-1 radar

1998

Perseid and Leonid meteor shower measurements are initiated using ALTAIR VHF radar

1998

TRADEX is officially recognized by Air Force Space Command as a contributing sensor to the Space Surveillance Network

1999

Kwajalein Missile Range is renamed RTS, the Ronald Reagan Ballistic Missile Defense Test Site

2000

Work focused on a major effort, the Kwajalein Modernization and Remoting (KMAR) program, which began in 1997, to bring commonality to the KREMS instrumentation. KMAR was a five-year program designed to reduce operation and maintenance costs, and to improve the capability and reliability of the KREMS radars by developing a common set of radar back-end hardware and software. Only the radar antennas, transmitters, and receivers were to remain unique. Lincoln Laboratory developed an architecture known as the Radar Open System Architecture (ROSA). The ROSA design decomposes the radar system into a number of loosely coupled subsystems using commercial off-the-shelf hardware and connected by standard, commercial interfaces. The ROSA upgrade was completed on schedule in 2002. It has since been transferred to many other U.S. radars and to all the optical systems at RTS.



2002

In October, the project to consolidate and modernize all of the telemetry collection systems was completed. The telemetry systems were removed from the remote islands as a cost-savings measure and consolidated on the islands of Kwajalein and Roi-Namur.

2000s

2002

KREMS radars are all operated remotely from Kwajalein Mission Control Center, located on Kwajalein Island

2002

First radar side-car is installed at KREMS on ALCOR radar

2002

BMD fusion test bed is established using KREMS sensors

2003

New Gore-Tex® radome installed on MMW

2004

Advanced multi-static experiments are conducted at Kwajalein

2004

In January, the Continental United States Operations Support Center (COSC) located in Lexington, Massachusetts, was completed. This center was tied to the control center at Kwajalein via a satellite communications link and was used to monitor missions from Lexington in real time.



2007

A major multiyear project was begun to modernize the optical systems around the atoll. The scope of the project is to replace the existing domes, refurbish the mounts, replace all film cameras with digital systems, and replace the existing real-time control software with a new open system architecture that is a follow-on to ROSA. Two of the five Super RADOT (for Recording Automatic Digital Optical Tracker) systems have been completed and the remainder are nearing completion.



2007

Kwajalein Space Surveillance Center is moved from Roi-Namur to Kwajalein Island

2007

Extended Space Sensors Architecture advanced concepts technology demonstration is under way

2008

RTS Distributed Operations local-area network version is integrated into the Kwajalein Control Center

2008

Ballistic Missile Defense—Space Situational Awareness multimode real-time net-centric demonstration is successfully conducted

2009

Lincoln Laboratory's Kwajalein Atoll energy initiative study is completed



2011

The MMW bandwidth was upgraded once again by a factor of 2—from 2 to 4 GHz. The project involved the design and fabrication of a new transmitter tube, an enhanced receiver, and a Lincoln Laboratory custom-designed upgrade to the RF path. This effort has made MMW the broadest-band high-power radar in operation today.

2011

The multiyear RTS Distributed Operations (RDO) program, initiated by the Laboratory in 2006, was completed and accepted by the government in December. RDO allows the RTS sensor suite to be operated remotely from Huntsville, Alabama. All future space and test operations will be conducted from Huntsville, thereby increasing the accessibility of RTS for range users and helping to further reduce the on-island footprint. Major enablers for RDO were the development of a net-centric architecture within the mission control center, the laying of an undersea fiber-optic cable from Kwajalein to Guam, and the build out of a new facility in Huntsville for housing the operator consoles and other infrastructure.



2010s

2010

An advanced version of the ROSA architecture, known as ROSA II, begins to be integrated into the KREMS radars

2012 >>

To recognize the 50th anniversary, a special celebration was held at the atoll on 12 and 13 February. U.S. government officials attending included Martha Campbell, the U.S. Ambassador to the Marshall Islands; Zachary Lemnios, the Assistant Secretary of Defense for Research and Engineering; and Debra Wymer, the Director of U.S. Army Space and Missile Defense Command's Technical Center. Lincoln Laboratory Kwajalein alumni from the early 1960s and their family members, and current Laboratory leadership attended the celebration events and spent a few days on the island.

Answer to the question on the back cover: the photo was taken circa 1978, predating the construction of MMW, which was built in 1983.

